

Gallaudet University



Campus Plan Amendment
Application

Rev: 01
17th November 2021

HALL McKNIGHT

ZONING COMMISSION
District of Columbia
CASE NO.12-15C
EXHIBIT NO.31A

HALL McKNIGHT

BELFAST
+44 (0)28 9046 9400

B1.11 Portview
310 Newtownards Road
Belfast
BT4 1HE
info@hallmcknight.com
www.hallmcknight.com

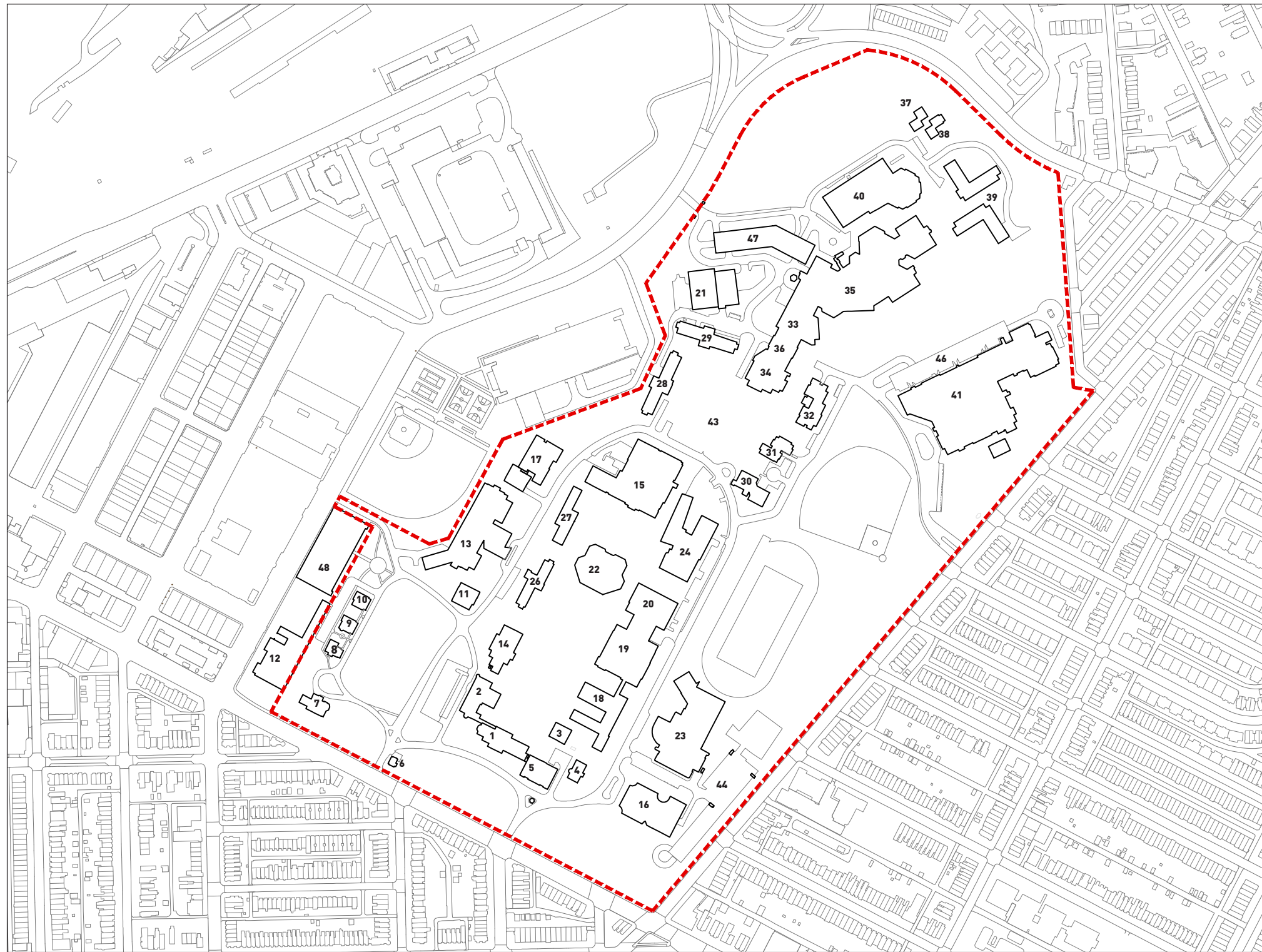
Contents

Sections	Page Numbers
1.0 Existing Campus Plan Site Diagram	4
2.0 Proposed Campus Plan Site Diagram	5
3.0 Proposed Public Connections	6
3.1 Context Plan Diagram - Neighbourhood Connections	6
3.2 Context Plan Diagram - Public Routes	7
3.3 Context Isometric Diagram - Creativity Way Connections	8
4.0 Site Photographs	9-15
5.0 Creativity Way Concept Material	16
* 5.1 Site Plan	16-17
5.2 Creativity Way Isometric	18-19
5.3 Creativity Way Cross Section	20
* 5.4 Creativity Way & Proposed Campus Security Strategy	21-25
5.5 Creativity Way Detailed Plan	26
5.6 Creativity Way Hardscape Precedents	27
5.7 Creativity Way Planting Precedents	28-29
* 5.8 Creativity Way Wayfinding & Artwork Precedents	30-33
5.9 Creativity Way Visuals	34-43
6.0 Tapscott Street Alignment - Existing	44
7.0 Tapscott Street Alignment - Proposed	45
7.1 Proposed Delivery Vehicle Tracking	46
8.0 Campus Boundary Adjustment	47
9.0 Miller Memorial	48
9.1 Miller Memorial Visuals	49-52



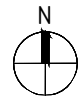
Following the public hearing on the 4th November '21, adjustments to the design of Creativity Way are illustrated through revised and supplementary drawings in this Campus Plan Amendment document. These have been made in response to comments and discussions from the Zoning Commission panel. The adjusted and supplementary pages are highlighted in a red box to the right.

1.0 EXISTING CAMPUS PLAN SITE DIAGRAM



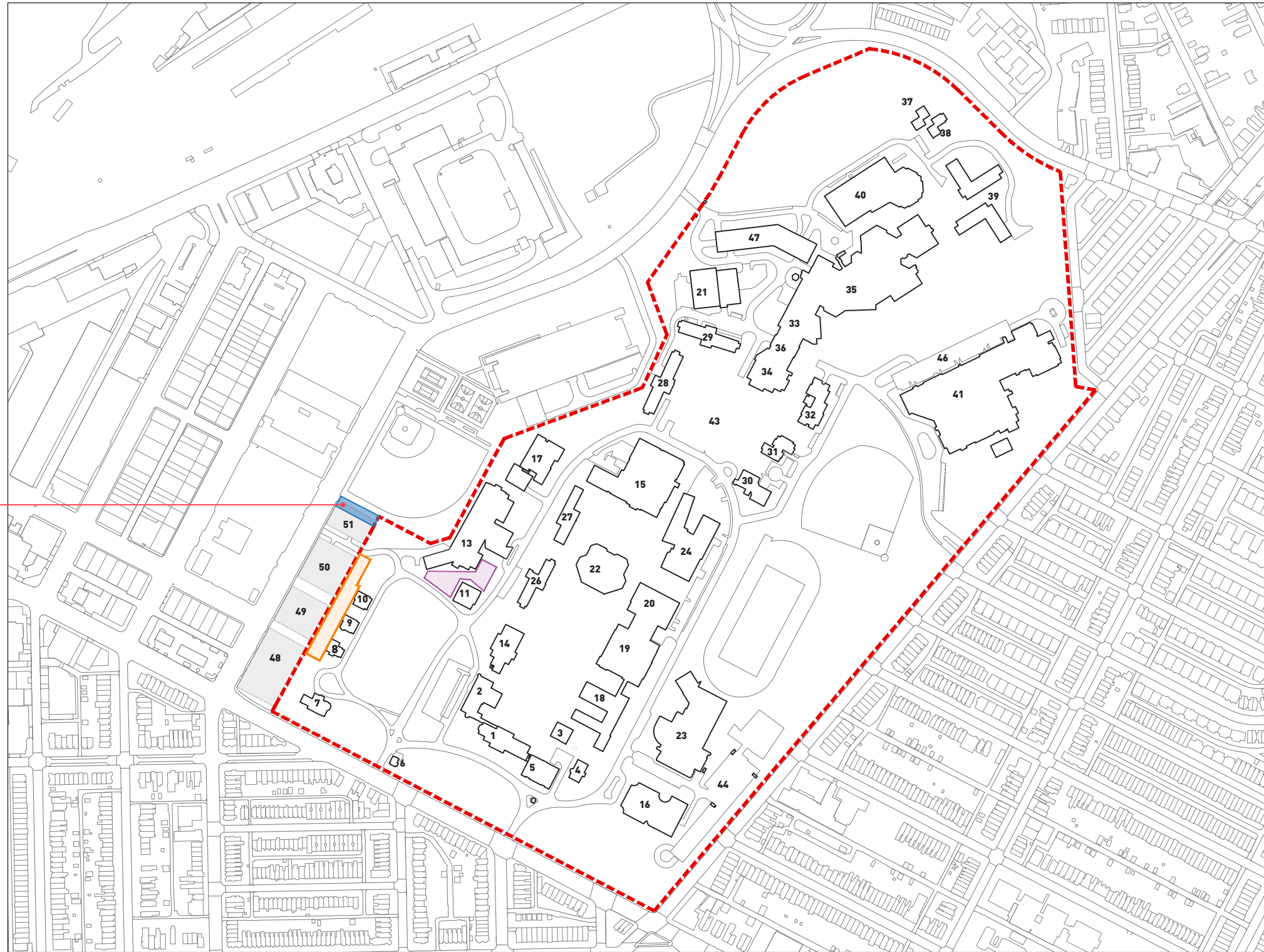
- 1. Chapel Hall
- 2. College Hall
- 3. Dawes House
- 4. Kendall Hall
- 5. Fowler Hall
- 6. Gate House
- 7. EMG Residence
- 8. Ballard House
- 9. Fay House
- 10. Denison House
- 11. Peikoff Alumni House
- 12. Appleby Building
- 13. Kellogg Conference Center
- 14. EMG Memorial Building
- 15. Hall Memorial Building
- 16. Elstad Auditorium
- 17. Washburn Fine Arts Building
- 18. Ely Hall
- 19. Student Union Building
- 20. Student Academic
- 21. Central Utilities Building
- 22. Merrill Learning Center
- 23. Field House
- 24. Sorenson Language + Comm
- 25. Penn Street
- 26. Peet Hall
- 27. Living Learning Residence Hall
- 28. Ballard Hall - West
- 29. Ballard Hall - North
- 30. Clerc Hall
- 31. Benson Hall
- 32. Carlin Hall
- 33. Health Center
- 34. University Dining Hall
- 35. MSSD - Main
- 36. Central Receiving
- 37. MSSD House 100/200
- 38. MSSD House 300/400
- 39. MSSD Residence Hall
- 40. MSSD Gym + Pool Building
- 41. Kendall Elementary School
- 42. Security Kiosk
- 43. Grandstand
- 44. Field House Parking Garage
- 45. Hanson Plaza Parking Garage
- 46. KDES Parking Garage
- 47. MSSD Parking Garage
- 48. 6th Street Parking

Boundary of the residentially-zoned portion of Gallaudet's campus



2.0 PROPOSED CAMPUS PLAN SITE DIAGRAM

Strip of land (5,997SF) between Parcel 2 and the adjoining park to be removed from the Campus Parcel Boundary.



- 1. Chapel Hall
 - 2. College Hall
 - 3. Dawes House
 - 4. Kendall Hall
 - 5. Fowler Hall
 - 6. Gate House
 - 7. EMG Residence
 - 8. Ballard House
 - 9. Fay House
 - 10. Denison House
 - 11. Peikoff Alumni House
 - 13. Kellogg Conference Center
 - 14. EMG Memorial Building
 - 15. Hall Memorial Building
 - 16. Elstad Auditorium
 - 17. Washburn Fine Arts Building
 - 18. Ely Hall
 - 19. Student Union Building
 - 20. Student Academic
 - 21. Central Utilities Building
 - 22. Merrill Learning Center
 - 23. Field House
 - 24. Sorenson Language + Comm
 - 25. Penn Street
 - 26. Peet Hall
 - 27. Living Learning Residence Hall
 - 28. Ballard Hall - West
 - 29. Ballard Hall - North
 - 30. Clerc Hall
 - 31. Benson Hall
 - 32. Carlin Hall
 - 33. Health Center
 - 34. University Dining Hall
 - 35. MSSD - Main
 - 36. Central Receiving
 - 37. MSSD House 100/200
 - 38. MSSD House 300/400
 - 39. MSSD Residence Hall
 - 40. MSSD Gym + Pool Building
 - 41. Kendall Elementary School
 - 42. Security Kiosk
 - 43. Grandstand
 - 44. Field House Parking Garage
 - 45. Hanson Plaza Parking Garage
 - 46. KDES Parking Garage
 - 47. MSSD Parking Garage
 - 48. 6th St Parcel 1 Lot 1 Development
 - 49. 6th St Parcel 2 Lot 2A1 Development
 - 50. 6th St Parcel 2 Lot 2A2 Development
 - 51. 6th St Parcel 2 Lot 2B Development
- - - Boundary of the residentially-zoned portion of Gallaudet's campus
 - ▭ Approximate outline of Gallaudet's Creativity Way (20,000SF)
 - ▭ Approximate outline of Miller Memorial

0 200' 400' 600'

3.1 CONTEXT PLAN DIAGRAM - NEIGHBOURHOOD CONNECTIONS

A diagram illustrating how Gallaudet's Creativity Way is located within existing and emerging neighbourhoods.



3.2 CONTEXT PLAN DIAGRAM - PUBLIC ROUTES

A diagram illustrating how Gallaudet's Creativity Way offers a strong and clear east-west connection between Gallaudet Campus and the emerging Union Market Neighbourhood and NoMa MetroRail.



3.3 CONTEXT ISOMETRIC DIAGRAM - CREATIVITY WAY CONNECTIONS

An aerial diagram illustrating a number of public routes into Gallaudet's Creativity Way from 6th St and the Union Market area.

